

Great Seal State Park

Park location:
 4908 Marietta Road
 Chillicothe, Ohio 45601

Administrative office:
 Tar Hollow State Park
 16396 Tar Hollow Road
 Laurelville, Ohio 43135
 (740) 887-4818 - Park Office
 (740) 887-4819 - Fax
 e-mail: tar.hollow.parks@dnr.state.oh.us
 website: www.bright.net/~thollow

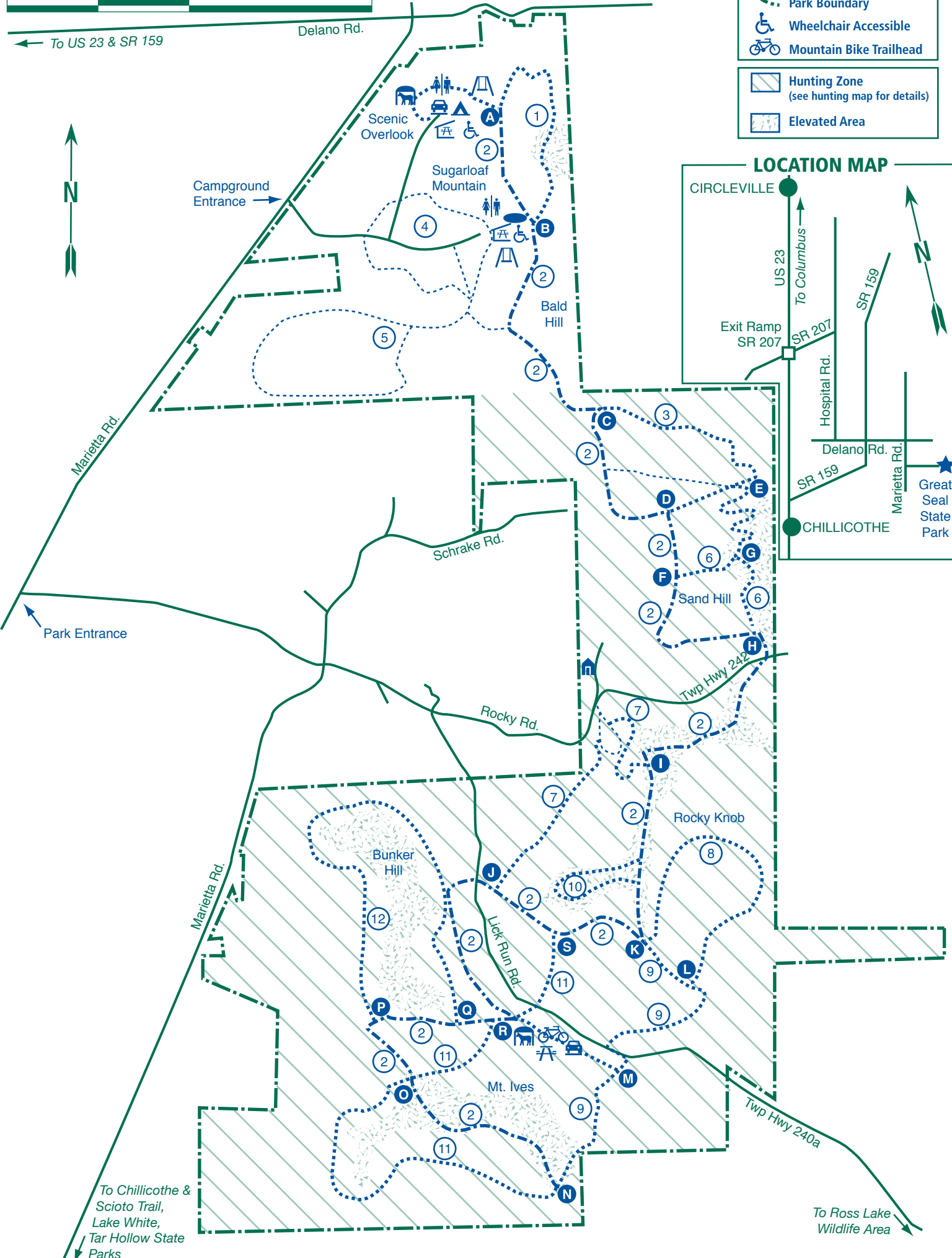
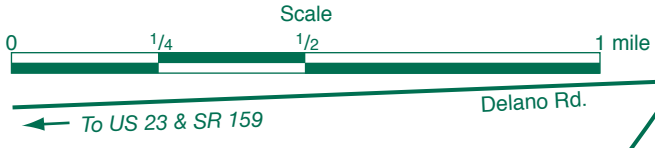
TRAILS

- 1 Sugarloaf Mountain (Yellow)(A to B) - 2.1 mi.
- 2 Shawnee Ridge (Blue) - 5 mi.
- 3 Bald Hill (Black)(C, E, D) - 1 mi.
- 4 Disc Golf (White) - 1.1 mi.
- 5 Spring Run (White) - 3.4 mi.
- 6 Sand Hill (Pink)(F, G, H) - 1 mi.
- 7 Grouse Rock (Red)(I to J) - 0.6 mi.
- 8 Rocky Knob (Green)(K to L) - 1.5 mi.
- 9 Mt. Ives (Orange)(K, L, M, N) - 1 mi.
- 10 Rock Garden Loop (Green) - 0.5 mi.
- 11 Lick Run (Purple)(N, O, R, S) - 2 mi.
- 12 Bunker Hill (Green)(P, Q) - 1.6 mi.

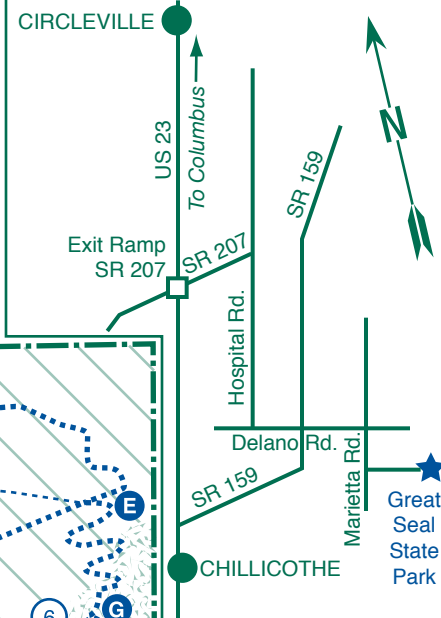
LEGEND

- Maintenance Center
- Picnic Shelter
- Picnic Area
- Parking
- Multi-use Camp
- Latrine
- Playground
- Hiking Trail
- Multi-use Trail
- Shawnee Ridge Trail
- Trail Intersection
- Horse Trailer Parking
- Disc Golf
- Park Boundary
- Wheelchair Accessible
- Mountain Bike Trailhead

- Hunting Zone
(see hunting map for details)
- Elevated Area



LOCATION MAP



To Chillicothe & Scioto Trail, Lake White, Tar Hollow State Parks

To Ross Lake Wildlife Area