

HOCKING HILLS 11 - 21 FAMILY HIKE-IN CAMPGROUND MAP



State Route 664



Camp Store
/ Check-in


State Route 374



Legend


 Camp Store / Check-in

 Drinking Water

 Pit Latrine

 Mountain Bike Trail

 Parking



Campsite	Distance from Parking Area	Campsite	Distance from Parking Area
H-01	0.02 mi	H-17	0.42 mi
H-02	0.05 mi	H-18	0.43 mi
H-03	0.09 mi	H-19	0.44 mi
H-04	0.11 mi	H-20	0.45 mi
H-05	0.12 mi	H-21	0.46 mi
H-06	0.14 mi	H-22	0.48 mi
H-07	0.23 mi	H-23	0.46 mi
H-08	0.25 mi	H-24	0.44 mi
H-09	0.27 mi	H-25	0.43 mi
H-10	0.31 mi	H-26	0.41 mi
H-11	0.33 mi	H-27	0.34 mi
H-12	0.34 mi	H-28	0.32 mi
H-13	0.35 mi	H-29	0.27 mi
H-14	0.37 mi	H-30	0.21 mi
H-15	0.38 mi	H-31	0.07 mi
H-16	0.40 mi	H-32	0.05 mi
		H-33	0.02mi

- All campsites are reservable.
 - There are no first come first serve campsites.**
 - 6 people maximum per site.
 - No vehicles are permitted in camp area.
 - All gear must be carried in.
 - Showers/Laundry/Pool are available in main camp ground at no additional cost.
 - Quiet hours 10 p.m. - 6 a.m.
 - For emergencies, dial 9-1-1
- Did you know? Your phone will connect with 9-1-1 even if you do not have cell phone coverage.
- For non-emergency law enforcement assistance, dial #ODNR or 1-614-799-9538

Directions From Camp Store/Check-In Office

- Turn right onto OH - 664 N
- Drive 0.4 MI
- Turn right onto OH - 374 W
- Drive 0.3 Mi
- Family Primitive Hike-In Campground will be on the left