

NORTH SHORE ALVAR
DEDICATED
NATURE
PRESERVE








OFFICIAL HUNTING MAP OF KELLEYS ISLAND STATE PARK

KELLEYS ISLAND

Lake Erie

NORTH POND
DEDICATED
NATURE
PRESERVE




East Quarry

- | | | | |
|--|--------------|---|-------------|
|  | Amphitheater |  | Parking Lot |
|  | Beach |  | Playground |
|  | Boat Ramp |  | Restroom |
| | |  | Trails |

Pursuant to Ohio Administrative Code, no person shall at any time take, hunt, trap, kill, pursue, or shoot at any wildlife and/or wild animals by any means within four hundred feet of any nature trail, picnic area, construction area, state trail, service area, camping area, residence, barn, service building, shelter house, beach, water or sewage treatment facility, backpack trail, latrine, parking lot, cabin, lodge, or other structure or to shoot on, from, or across any road, or driveway within any area administered by the division.

0 0.2 0.4 Miles



- | | | | |
|--|--|---|-------------------|
|  | Open to Hunting, Trapping
During Season |  | Closed to Hunting |
|  | Open to Waterfowl Only [†] | | |

OFFICIAL HUNTING MAP - for hunting and/or trapping of game birds, game quadrupeds and furbearing animals (Further subject to Wildlife Orders then in effect.)

APPROVED


Chief, Division of Parks and Watercraft

EFFECTIVE DATE: 11/26/17 DATE POSTED: 10/26/17

THIS HUNTING MAP IS SUBJECT TO CHANGE. THE CURRENT OFFICIAL HUNTING MAP WILL BE POSTED AT THE PARK OFFICE AT LEAST 30 DAYS IN ADVANCE OF THE EFFECTIVE DATE OF ANY CHANGES.

DISCLAIMER

This product of the Ohio Department of Natural Resources is intended to provide general information only and should not be used for any other purposes. It is not intended for resale or to replace site-specific investigations. These data were compiled by the Ohio Department of Natural Resources, which reserves the publication rights to this material. If these data are used in the compilation of other data sets or maps for distribution or publication, this source must be referenced.



[†]Except for areas that are closer than 400 feet from any structure, parking lot, or trail.