



Controlled Hunting Rules Ohio Department of Natural Resources Division of Wildlife

Product name:

- 2971-GRAND LAKE ST MARYS WATERFOWL BLIND DRAWING

Contact information:

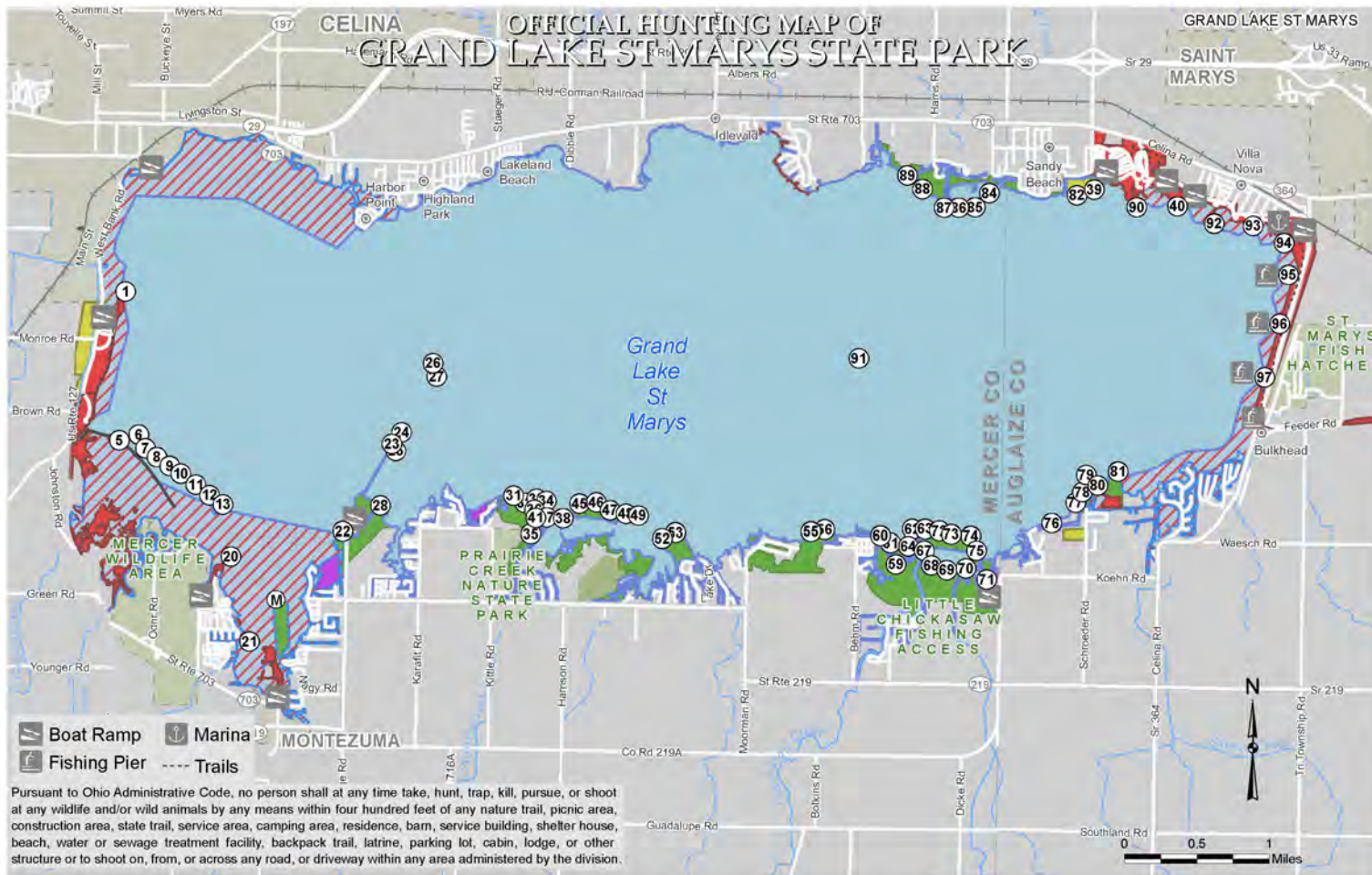
- For more information about this permit contact Mercer; 5116 ST RT 703, Celina, 45822; 419-236-8838

The rules and information apply:

- Permit valid for the dates listed on the permit only.
- Permit must be carried by the permittee or transferee on the day of the blind selection. Digital copies are sufficient.
- Permit valid for the permittee or transferee listed on the permit only.
- Permittee is responsible for obtaining necessary permits, license, and stamps. Refer to the Ohio Hunting and Trapping Regulations for permit requirements. Permittee must present a valid hunting license, state wetlands stamp, HIP certification, and federal migratory bird stamp at the time of blind selection.
- Permittees will select blind locations based on the pick order on your permit. Check in will start at 8:00AM at the address listed above on August 20, 2022. Blind selections will begin at 8:15AM. Pick order will be forfeited if permittee is not present. Permittee is responsible to pay a \$50 non-refundable permit fee upon blind selection (except at Grand Lake St. Mary's, Spring Valley, and Clark Lake).
- If the permittee cannot participate, the permit may be transferred to another hunter. If the permittee cannot transfer the permit, please contact ODNR using the contact listed above so that an alternate may be assigned.
- All other Division rules and regulations apply.

Additional rules and information:

- N/A



Pursuant to Ohio Administrative Code, no person shall at any time take, hunt, trap, kill, pursue, or shoot at any wildlife and/or wild animals by any means within four hundred feet of any nature trail, picnic area, construction area, state trail, service area, camping area, residence, barn, service building, shelter house, beach, water or sewage treatment facility, backpack trail, latrine, parking lot, cabin, lodge, or other structure or to shoot on, from, or across any road, or driveway within any area administered by the division.

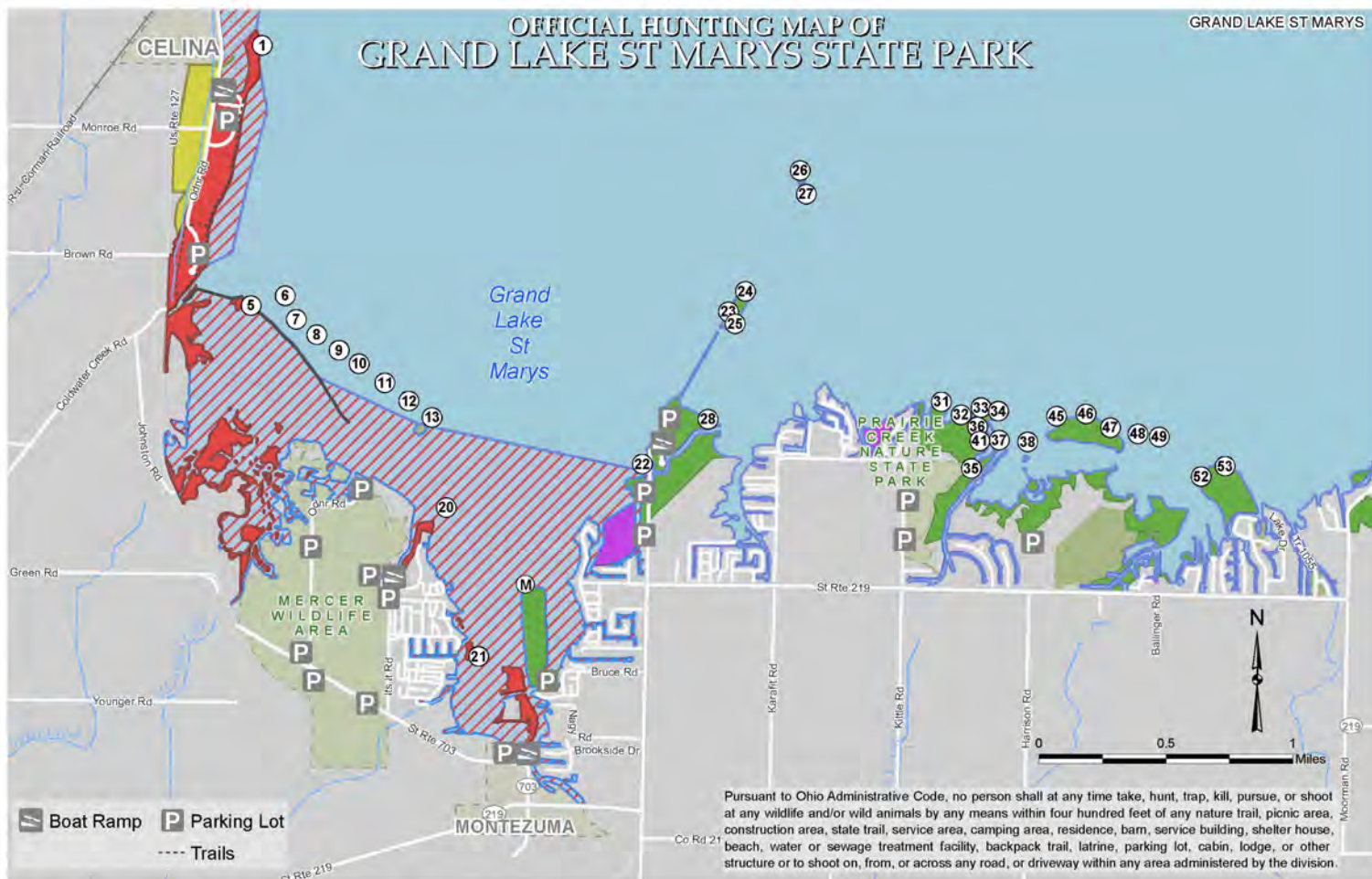
- | | |
|--|--|
| ① Lottery Duck Blind | 🚤 Closed to Waterfowl Hunting |
| 🟢 Open to Hunting, Trapping During Season [†] | 🏹 Archery and Trapping Only [†] |
| 🟡 Open to Waterfowl Only [†] | 🟣 Trapping Only [†] |
| | 🔴 Closed to Hunting |

[†]Except for areas that are closer than 400 feet from any structure, parking lot, or trail. No hunting after 10.00am on Labor Day Weekend.

OFFICIAL HUNTING MAP - for hunting and/or trapping of game birds, game quadrupeds and furbearing animals (Further subject to Wildlife Orders then in effect.)
 APPROVED: *[Signature]*
 Chief, Division of Parks and Recreation
EFFECTIVE DATE: 10/11/18, DATE POSTED: 09/11/18
 THIS HUNTING MAP IS SUBJECT TO CHANGE. THE CURRENT OFFICIAL HUNTING MAP WILL BE POSTED AT THE PARK OFFICE AT LEAST 30 DAYS IN ADVANCE OF THE EFFECTIVE DATE OF ANY CHANGES.

DISCLAIMER
 This product of the Ohio Department of Natural Resources is intended to provide general information only and should not be used for any other purposes. It is not intended for resale or to replace site-specific investigations. These data were compiled by the Ohio Department of Natural Resources, which reserves the publication rights to this material. If these data are used in the compilation of other data sets or maps for distribution or publication, this source must be referenced.






Pursuant to Ohio Administrative Code, no person shall at any time take, hunt, trap, kill, pursue, or shoot at any wildlife and/or wild animals by any means within four hundred feet of any nature trail, picnic area, construction area, state trail, service area, camping area, residence, barn, service building, shelter house, beach, water or sewage treatment facility, backpack trail, latrine, parking lot, cabin, lodge, or other structure or to shoot on, from, or across any road, or driveway within any area administered by the division.

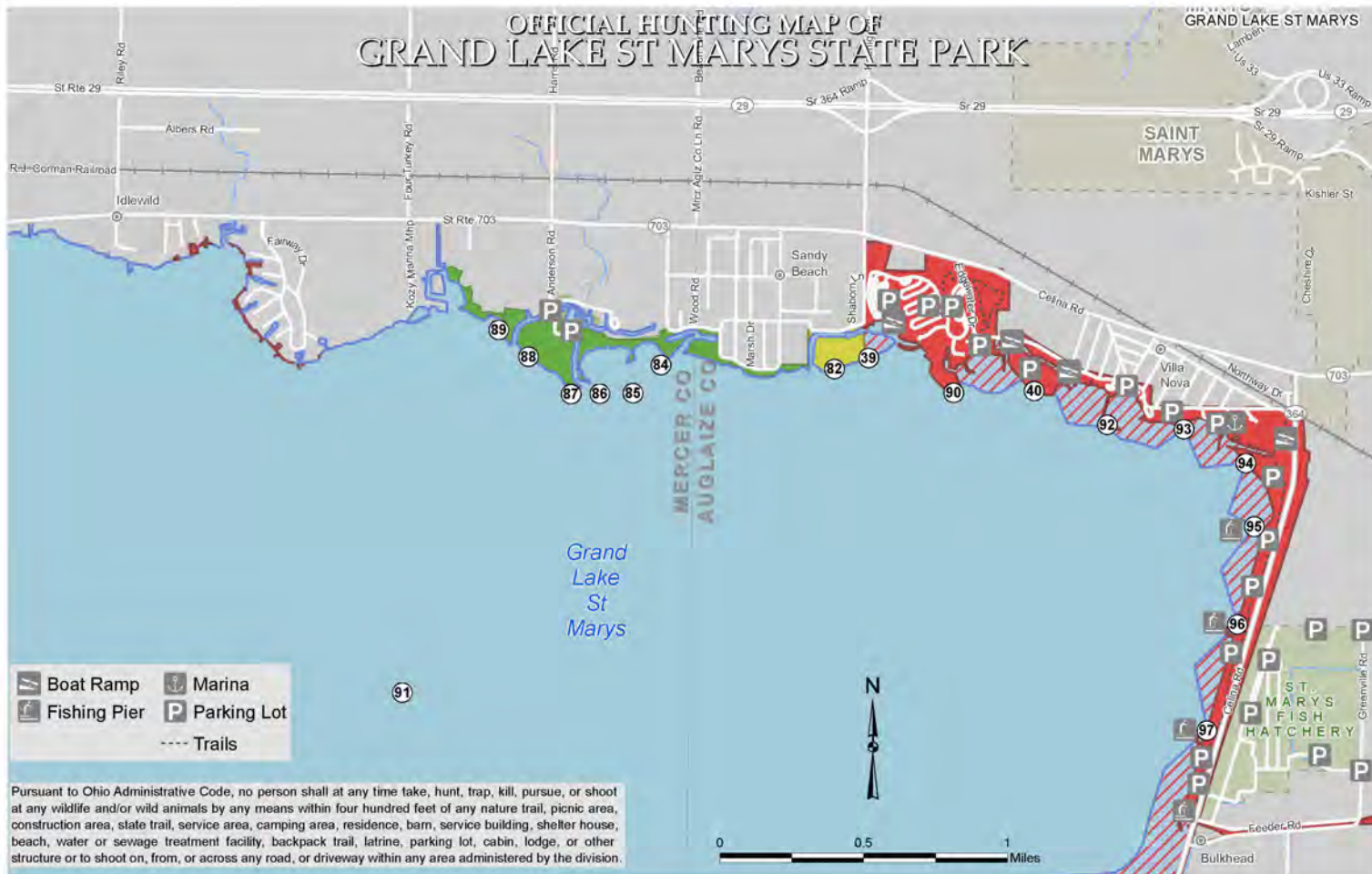
- ① Lottery Duck Blind
- 🟩 Open to Hunting, Trapping During Season†
- 🟦 Open to Waterfowl Only†
- 🚫 Closed to Waterfowl Hunting
- 🟨 Archery and Trapping Only†
- 🟪 Trapping Only†
- 🔴 Closed to Hunting

†Except for areas that are closer than 400 feet from any structure, parking lot, or trail. No hunting after 10:00am on Labor Day Weekend.

OFFICIAL HUNTING MAP for hunting and/or trapping of game birds, game quadrupeds and furbearing animals (Further subject to Wildlife Orders then in effect.)
 APPROVED: *[Signature]*
 Chief, Division of Parks and Recreation
EFFECTIVE DATE: 10/11/18 DATE POSTED: 09/11/18
 THIS HUNTING MAP IS SUBJECT TO CHANGE. THE CURRENT OFFICIAL HUNTING MAP WILL BE POSTED AT THE PARK OFFICE AT LEAST 30 DAYS IN ADVANCE OF THE EFFECTIVE DATE OF ANY CHANGES.

DISCLAIMER
 This product of the Ohio Department of Natural Resources is intended to provide general information only and should not be used for any other purposes. It is not intended for resale or to replace site-specific investigations. These data were compiled by the Ohio Department of Natural Resources, which reserves the publication rights to this material. If these data are used in the compilation of other data sets or maps for distribution or publication, this source must be referenced.





- ① Lottery Duck Blind
- 🟩 Open to Hunting, Trapping During Season[†]
- 🟦 Open to Waterfowl Only[†]
- 🟨 Closed to Waterfowl Hunting
- 🟧 Archery and Trapping Only[†]
- 🟥 Closed to Hunting

[†]Except for areas that are closer than 400 feet from any structure, parking lot, or trail. No hunting after 10:00am on Labor Day Weekend.


OFFICIAL HUNTING MAP for hunting and/or trapping of game birds, game quadrupeds and furbearing animals (Further subject to Wildlife Orders then in effect.)

APPROVED: *Stan D... ..*
Chief, Division of Parks and Recreation

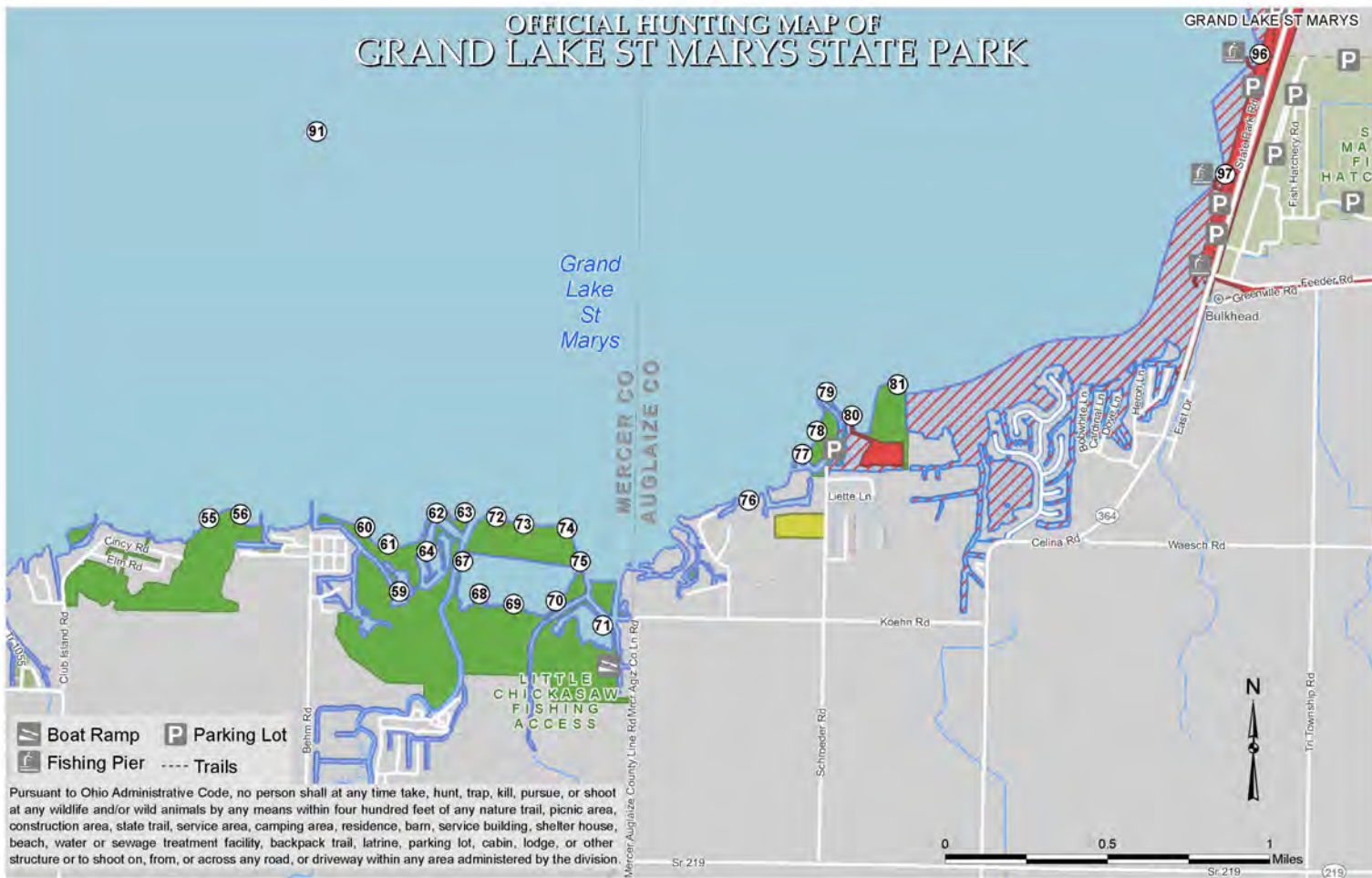
EFFECTIVE DATE: 10/11/18 DATE POSTED: 09/11/18

THIS HUNTING MAP IS SUBJECT TO CHANGE. THE CURRENT OFFICIAL HUNTING MAP WILL BE POSTED AT THE PARK OFFICE AT LEAST 30 DAYS IN ADVANCE OF THE EFFECTIVE DATE OF ANY CHANGES.

DISCLAIMER
This product of the Ohio Department of Natural Resources is intended to provide general information only and should not be used for any other purposes. It is not intended for resale or to replace site-specific investigations. These data were compiled by the Ohio Department of Natural Resources, which reserves the publication rights to this material. If these data are used in the compilation of other data sets or maps for distribution or publication, this source must be referenced.



OFFICIAL HUNTING MAP OF GRAND LAKE ST MARYS STATE PARK



- Lottery Duck Blind
- Open to Hunting, Trapping During Season†
- Open to Waterfowl Only†
- Closed to Waterfowl Hunting
- Archery and Trapping Only†
- Closed to Hunting

†Except for areas that are closer than 400 feet from any structure, parking lot, or trail. No hunting after 10:00am on Labor Day Weekend.

OFFICIAL HUNTING MAP for hunting and/or trapping of game birds, game quadrupeds and furbearing animals (Further subject to Wildlife Orders then in effect.)

APPROVED:

Chief, Division of Parks and Recreation

EFFECTIVE DATE: 10/11/18 DATE POSTED: 09/11/18

THIS HUNTING MAP IS SUBJECT TO CHANGE. THE CURRENT OFFICIAL HUNTING MAP WILL BE POSTED AT THE PARK OFFICE AT LEAST 30 DAYS IN ADVANCE OF THE EFFECTIVE DATE OF ANY CHANGES.

DISCLAIMER
This product of the Ohio Department of Natural Resources is intended to provide general information only and should not be used for any other purposes. It is not intended for resale or to replace site-specific investigations. These data were compiled by the Ohio Department of Natural Resources, which reserves the publication rights to this material. If these data are used in the compilation of other data sets or maps for distribution or publication, this source must be referenced.

