



Controlled Hunting Rules Ohio Department of Natural Resources Division of Wildlife

Product name:

- 2973-INDIAN LAKE SP WATERFOWL BLIND DRAWING

Contact information:

- For more information about this permit contact Indian Lake SP; 13156 State Route 235, Lakeview, 43331; 937-843-2717

The rules and information apply:

- Permit valid for the dates listed on the permit only.
- Permit must be carried by the permittee or transferee on the day of the blind selection. Digital copies are sufficient.
- Permit valid for the permittee or transferee listed on the permit only.
- Permittee is responsible for obtaining necessary permits, license, and stamps. Refer to the Ohio Hunting and Trapping Regulations for permit requirements. Permittee must present a valid hunting license, state wetlands stamp, HIP certification, and federal migratory bird stamp at the time of blind selection.
- Permittees will select blind locations based on the pick order on your permit. Check in will start at 8:00AM at the address listed above on August 20, 2022. Blind selections will begin at 8:15AM. Pick order will be forfeited if permittee is not present. Permittee is responsible to pay a \$50 non-refundable permit fee upon blind selection (except at Grand Lake St. Mary's, Spring Valley, and Clark Lake).
- If the permittee cannot participate, the permit may be transferred to another hunter. If the permittee cannot transfer the permit, please contact ODNR using the contact listed above so that an alternate may be assigned.
- All other Division rules and regulations apply.

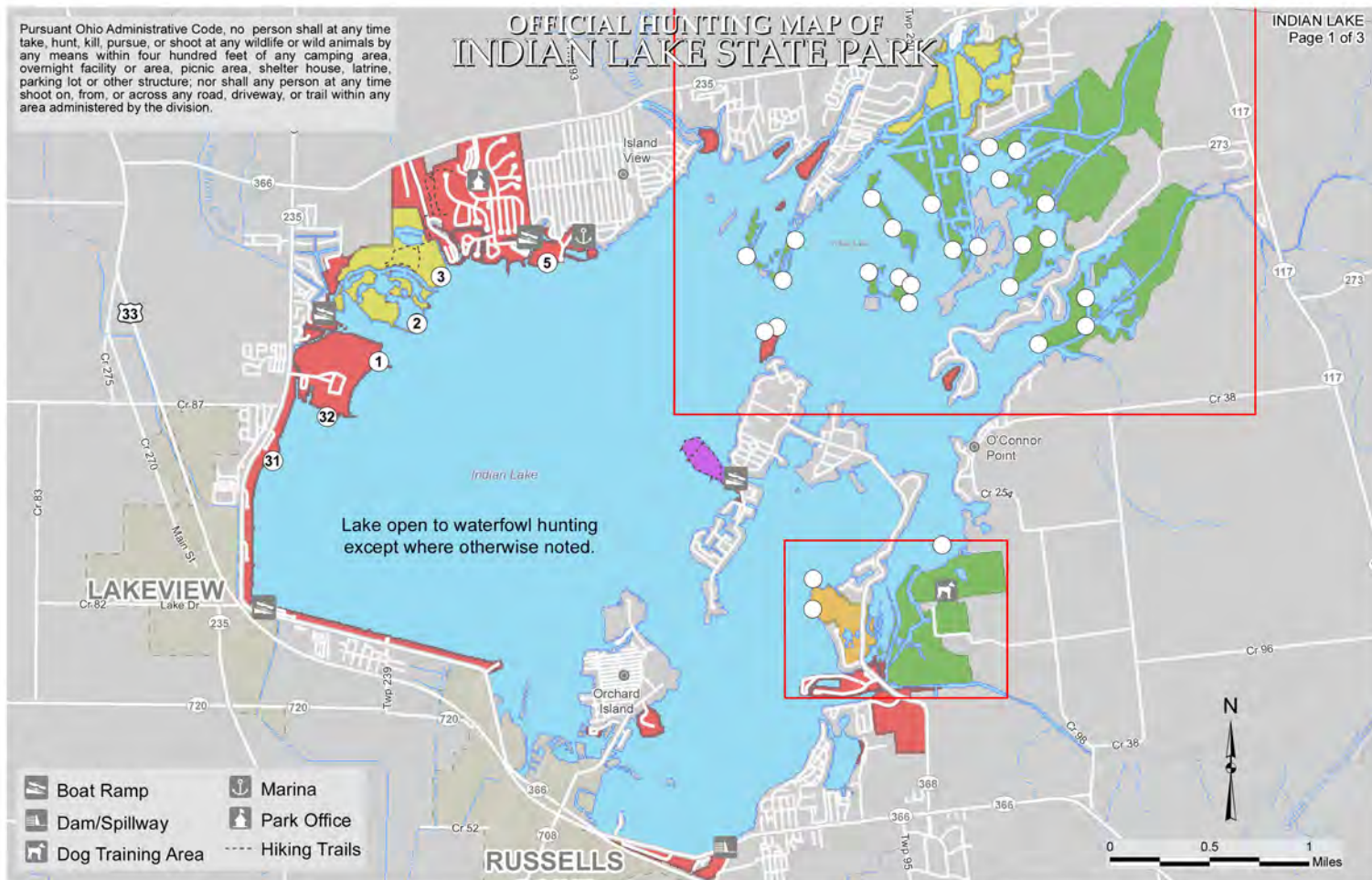
Additional rules and information:

- N/A

Pursuant Ohio Administrative Code, no person shall at any time take, hunt, kill, pursue, or shoot at any wildlife or wild animals by any means within four hundred feet of any camping area, overnight facility or area, picnic area, shelter house, latrine, parking lot or other structure; nor shall any person at any time shoot on, from, or across any road, driveway, or trail within any area administered by the division.

OFFICIAL HUNTING MAP OF INDIAN LAKE STATE PARK

INDIAN LAKE
Page 1 of 3



Lake open to waterfowl hunting except where otherwise noted.

- Boat Ramp
- Marina
- Dam/Spillway
- Park Office
- Dog Training Area
- Hiking Trails

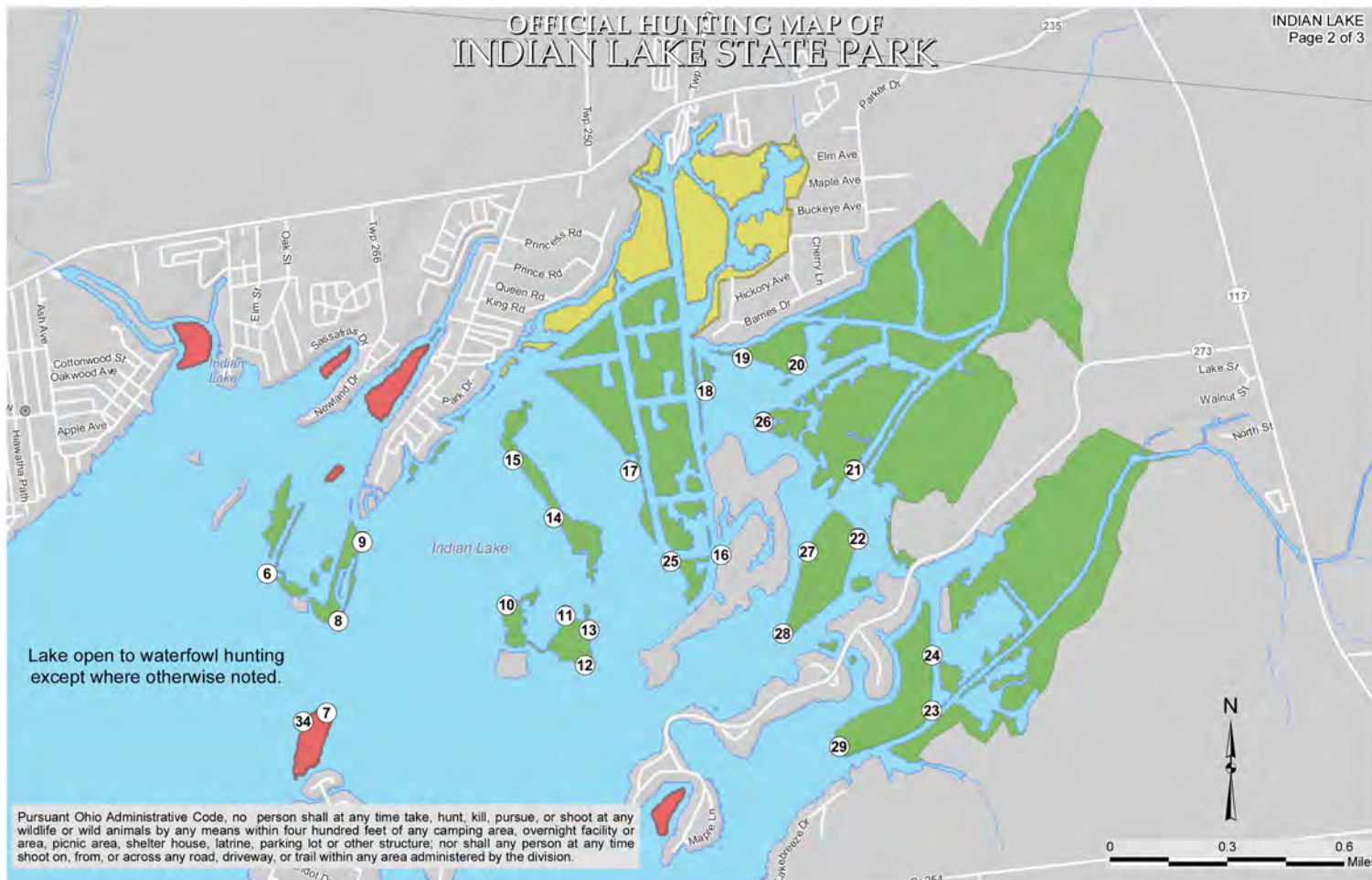
- Lottery Duck Blind
- Open to Hunting, Trapping During Season
- Open to Waterfowl Only
- Archery Only
- Archery Only for Deer, Shotgun or Archery for Small Game, Turkey, and Waterfowl, Trapping
- Trapping Only
- Closed to Hunting

OFFICIAL HUNTING MAP – for hunting and/or trapping of game birds, Game quadrupeds and furbearing animals (Further subject to Wildlife Orders then in effect.)
Dolan Colby
 Chief, Division of Parks and Recreation
 EFFECTIVE DATE: 11/30/19 DATE POSTED: 10/31/19
 THIS HUNTING MAP IS SUBJECT TO CHANGE. THE CURRENT OFFICIAL HUNTING MAP WILL BE POSTED AT THE PARK OFFICE AT LEAST 30 DAYS IN ADVANCE OF THE EFFECTIVE DATE OF ANY CHANGES.

DISCLAIMER
 This product of the Ohio Department of Natural Resources is intended to provide general information only and should not be used for any other purposes. It is not intended for resale or to replace site-specific investigations. These data were compiled by the Ohio Department of Natural Resources, which reserves the publication rights to this material. If these data are used in the compilation of other data sets or maps for distribution or publication, this source must be referenced.



OFFICIAL HUNTING MAP OF INDIAN LAKE STATE PARK



Lake open to waterfowl hunting except where otherwise noted.

Pursuant Ohio Administrative Code, no person shall at any time take, hunt, kill, pursue, or shoot at any wildlife or wild animals by any means within four hundred feet of any camping area, overnight facility or area, picnic area, shelter house, latrine, parking lot or other structure; nor shall any person at any time shoot on, from, or across any road, driveway, or trail within any area administered by the division.

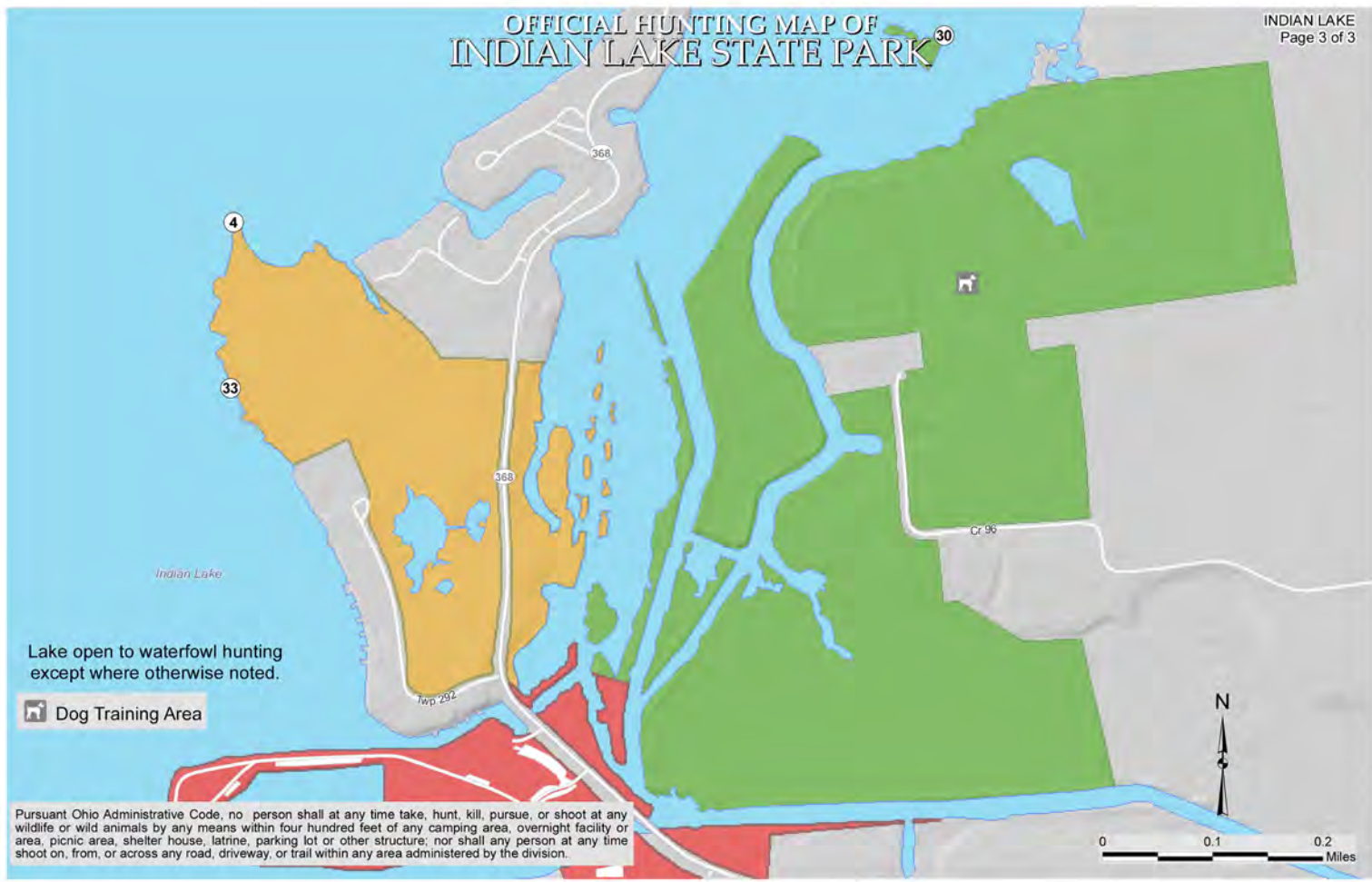
- 1 Lottery Duck Blind
- Open to Hunting, Trapping During Season
- Open to Waterfowl Only
- Archery Only for Deer; Shotgun or Archery for Small Game, Turkey, and Waterfowl; Trapping
- Closed to Hunting

OFFICIAL HUNTING MAP – for hunting and/or trapping of game birds, Game quadrupeds and furbearing animals (Further subject to Wildlife Orders then in effect.)
Dolan Colby
 Chief, Division of Parks and Recreation
 EFFECTIVE DATE: 11/30/19 DATE POSTED: 10/31/19
 THIS HUNTING MAP IS SUBJECT TO CHANGE. THE CURRENT OFFICIAL HUNTING MAP WILL BE POSTED AT THE PARK OFFICE AT LEAST 30 DAYS IN ADVANCE OF THE EFFECTIVE DATE OF ANY CHANGES.

DISCLAIMER
 This product of the Ohio Department of Natural Resources is intended to provide general information only and should not be used for any other purposes. It is not intended for resale or to replace site-specific investigations. These data were compiled by the Ohio Department of Natural Resources, which reserves the publication rights to this material. If these data are used in the compilation of other data sets or maps for distribution or publication, this source must be referenced.



OFFICIAL HUNTING MAP OF INDIAN LAKE STATE PARK



Lake open to waterfowl hunting except where otherwise noted.

Dog Training Area

Pursuant Ohio Administrative Code, no person shall at any time take, hunt, kill, pursue, or shoot at any wildlife or wild animals by any means within four hundred feet of any camping area, overnight facility or area, picnic area, shelter house, latrine, parking lot or other structure, nor shall any person at any time shoot on, from, or across any road, driveway, or trail within any area administered by the division.

- Lottery Duck Blind
- Open to Hunting, Trapping During Season
- Open to Waterfowl Only
- Archery Only
- Closed to Hunting

OFFICIAL HUNTING MAP – for hunting and/or trapping of game birds, Game quadrupeds and furbearing animals (Further subject to Wildlife Orders then in effect.)
Dolan Colby
 Chief, Division of Parks and Recreation
 EFFECTIVE DATE: 11/30/19 DATE POSTED: 10/31/19
 THIS HUNTING MAP IS SUBJECT TO CHANGE. THE CURRENT OFFICIAL HUNTING MAP WILL BE POSTED AT THE PARK OFFICE AT LEAST 30 DAYS IN ADVANCE OF THE EFFECTIVE DATE OF ANY CHANGES.

DISCLAIMER
 This product of the Ohio Department of Natural Resources is intended to provide general information only and should not be used for any other purposes. It is not intended for resale or to replace site-specific investigations. These data were compiled by the Ohio Department of Natural Resources, which reserves the publication rights to this material. If these data are used in the compilation of other data sets or maps for distribution or publication, this source must be referenced.

