

84.2958° W

84.2917° W



Archbold Reservoirs

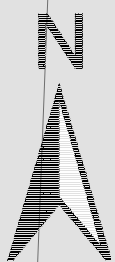
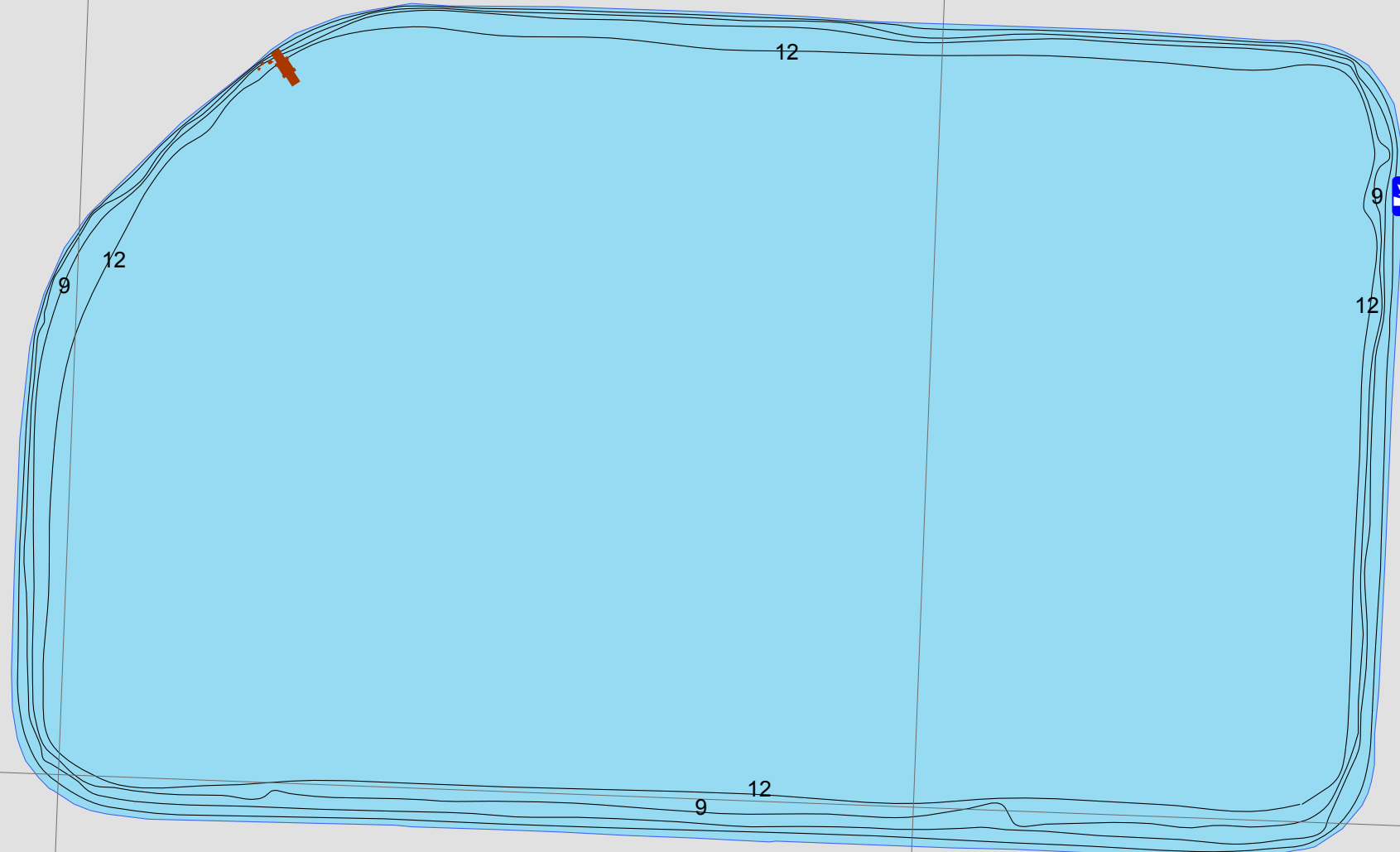

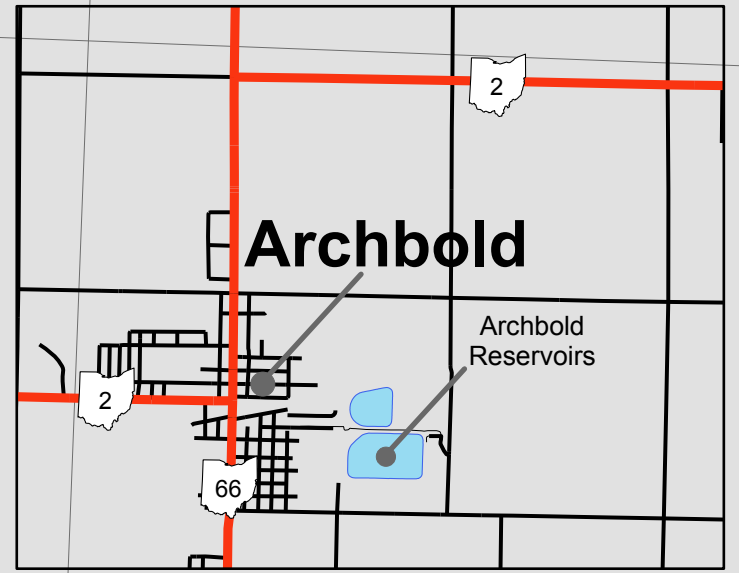
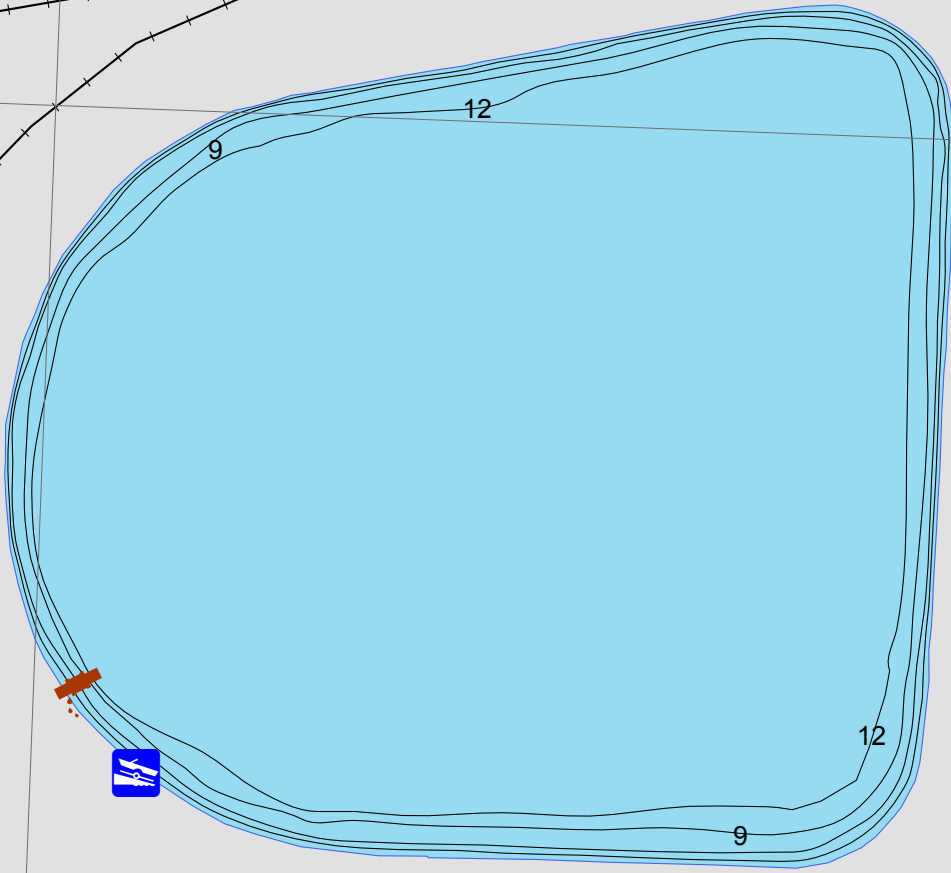
Fulton County

Reservoir 1: 19 Acres of Water and 0.6 Miles of Shoreline
Reservoir 2: 51 Acres of Water and 1.1 Miles of Shoreline



41.5222° N

41.5167° N



Your purchase of fishing equipment and motor boat fuels supports sport fish restoration and boating access facilities.

Contours and depths shown on this map may change with fluctuating lake levels and alteration of the lake bottom. This map is not suitable for navigation. Map displayed with graticules using latitude and longitude. Contour intervals are in 3 ft increments. Reservoir last surveyed: 2016

Facilities

- Boat Ramp
- Parking

Legend

- Outlet Structure
- Railroad Tracks

Roads

- State Route
- County and Township

Revised: 2016

Archbold Reservoirs