


730000 730000 730000 730000 730000 730000


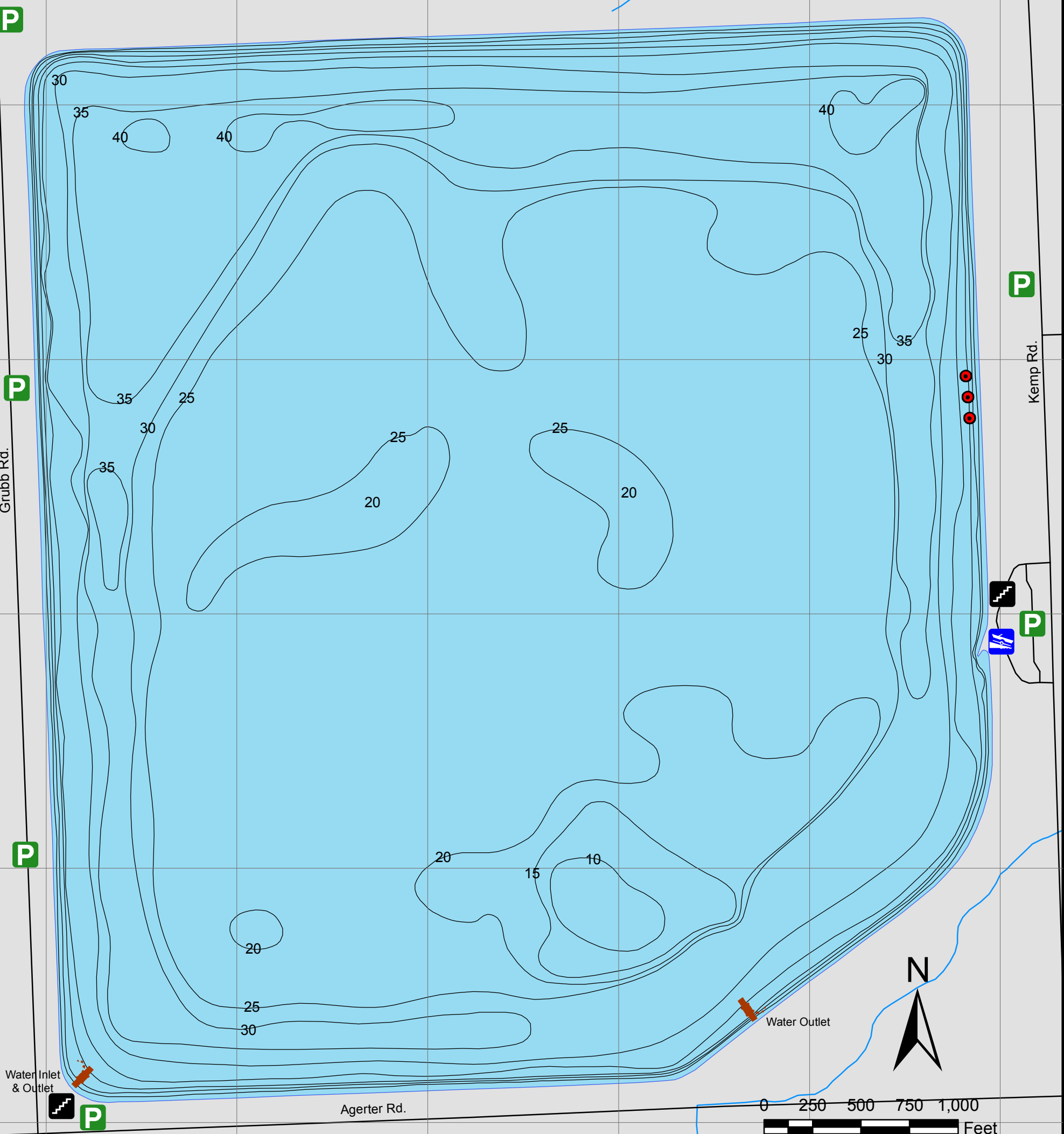
4500000 4500000 4500000 4500000 4500000 4500000 4500000 4500000 4500000 4500000 4500000 4500000



Bresler Reservoir

Allen County

582 Acres of Water
3.7 Miles of Shoreline


Contours and depths shown on this map may change with fluctuating lake levels and alteration of the lake bottom. This map is not suitable for navigation.

Depths based on normal summer pool elevation of 850.5 ft msl.

Contour intervals are in 5 ft increments.

Map displayed with graticules using UTM NAD 83 Zone 16 projection.

Reservoir last surveyed: 2004



Your purchase of fishing equipment and motor boat fuels supports sport fish restoration and boating access facilities.

Facilities		Legend	
	Boat Ramp		Fish attractor
	Parking		Steps
Roads			
County and Township			

Revised: 2010

Bresler Reservoir Fishing Map