

40.8333° N  
40.8292° N

82.9375° W

82.9333° W

82.9278° W

82.9222° W



# Bucyrus Reservoirs #1 and #2

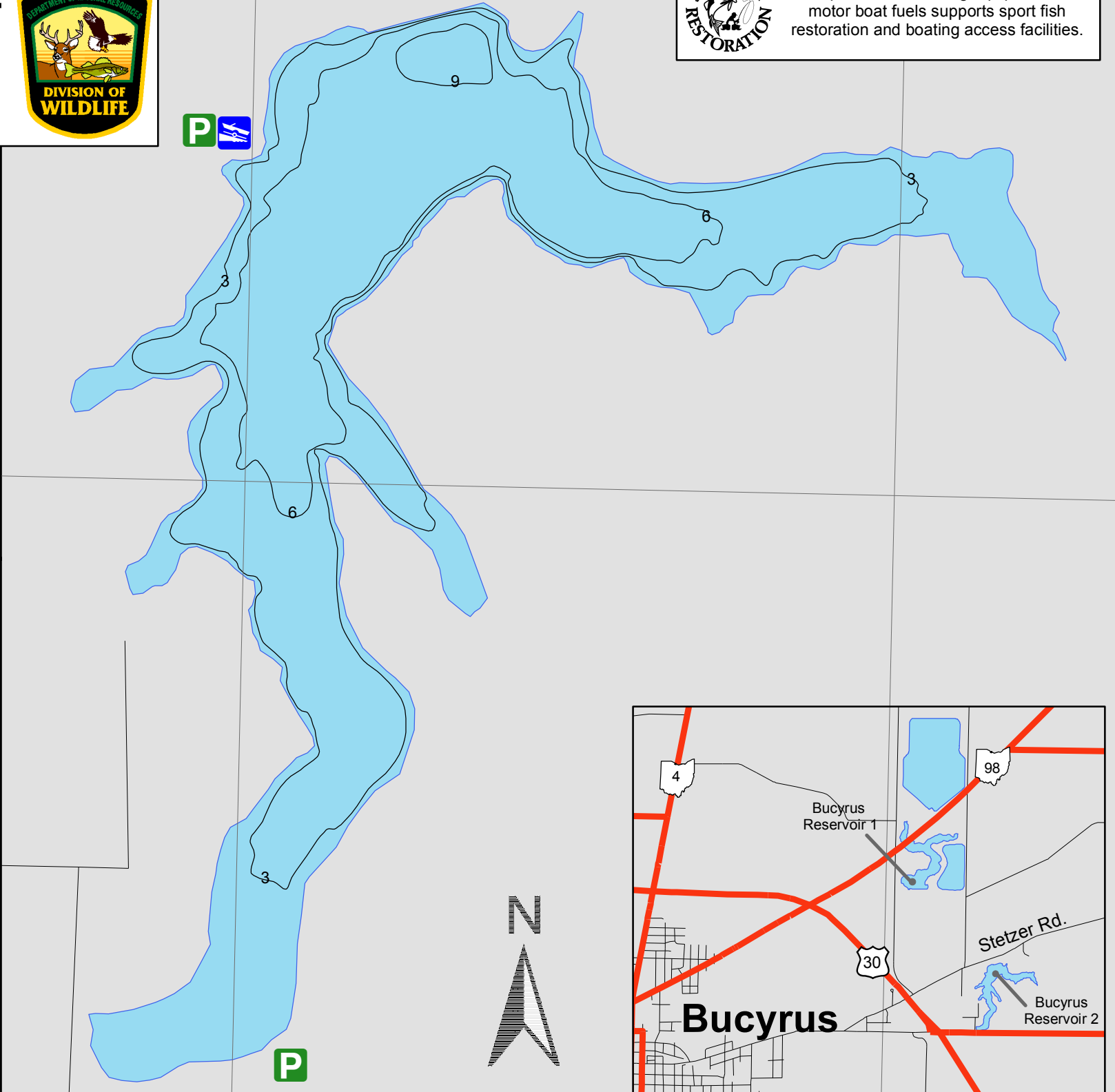
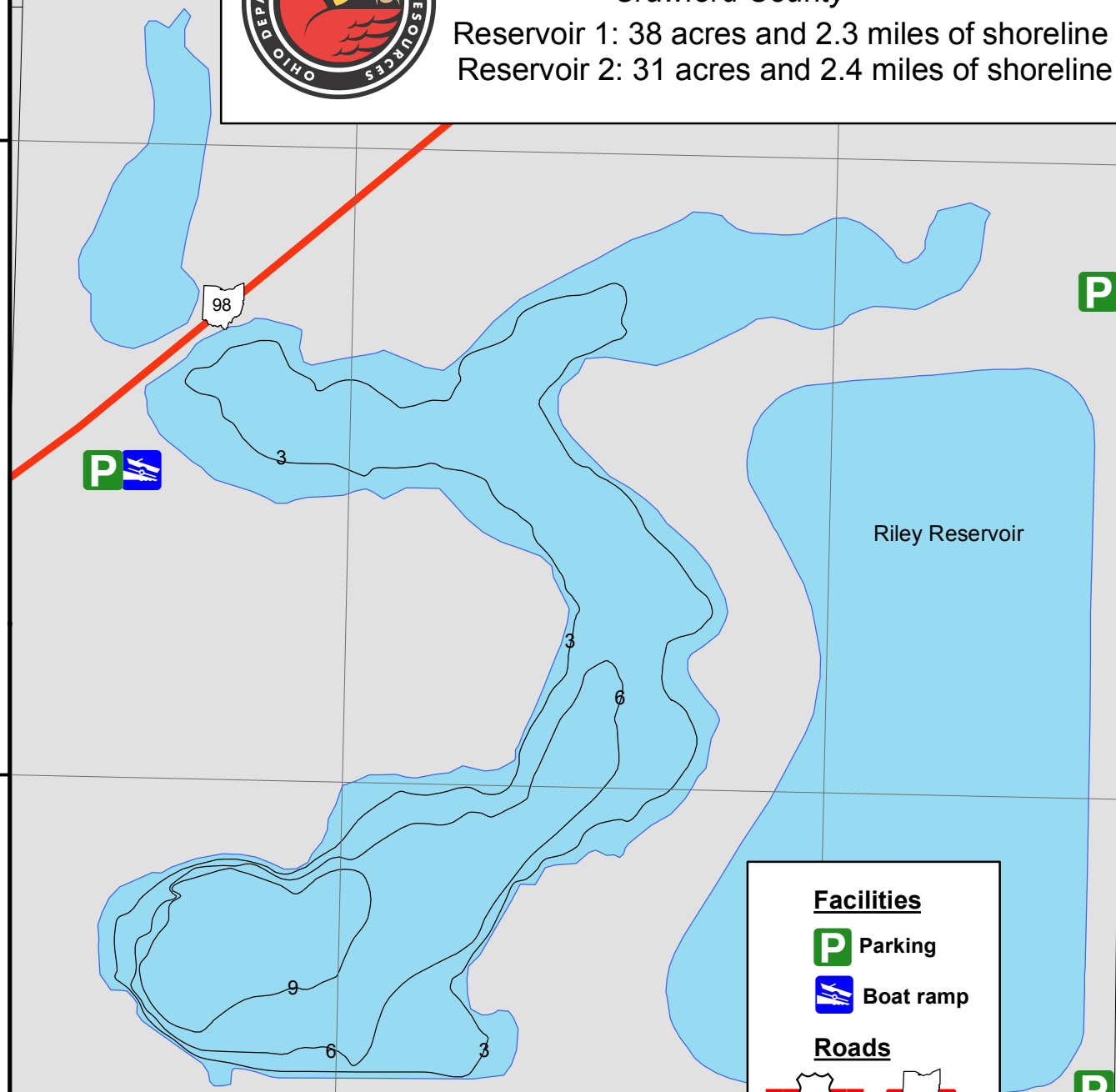
Crawford County

Reservoir 1: 38 acres and 2.3 miles of shoreline

Reservoir 2: 31 acres and 2.4 miles of shoreline



Your purchase of fishing equipment and motor boat fuels supports sport fish restoration and boating access facilities.



**Facilities**

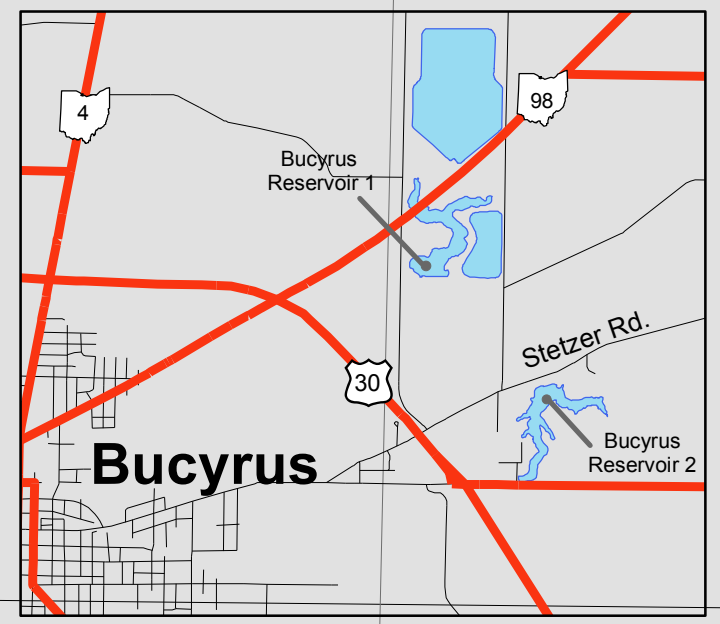



- Parking
- Boat ramp

**Roads**

- U.S. Route State Route
- County and Township

Contours and depths shown on this map may change with fluctuating lake levels and alteration of the lake bottom. This map is not suitable for navigation. Map displayed with graticules using latitude and longitude, Contour intervals are in 3 ft increments.

Reservoirs last surveyed: 2018  
Revised: 2018



40.8167° N