
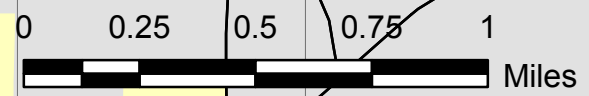


**Clendening Lake**  
Harrison County  
1,732 Acres of Water  
37 Miles of Shoreline





Contours and depths shown on this map may change with fluctuating lake levels and alteration of the lake bottom. This map is not suitable for navigation.

Depths based on normal summer pool elevation of 898 ft.

Map displayed with graticules using UTM NAD 83 Zone 17 projection. Contour intervals are in 5 ft increments.

**Reservoir last surveyed: 2004**

**Facilities**

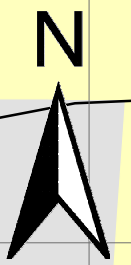
Boat Ramp	Camping
Picnicking	Restrooms
Parking	Boat Rentals
Marina	Docks
Drinking Water	Fuel
Restaurant	Cabins


**Legend**

Stream Channel	M.W.C.D. Land
----------------	---------------

**Roads**

State Route	County and Township
-------------	---------------------



 Your purchase of fishing equipment and motor boat fuels supports sport fish restoration and boating access facilities.

Revised: 2010

Clendening Lake Fishing Map