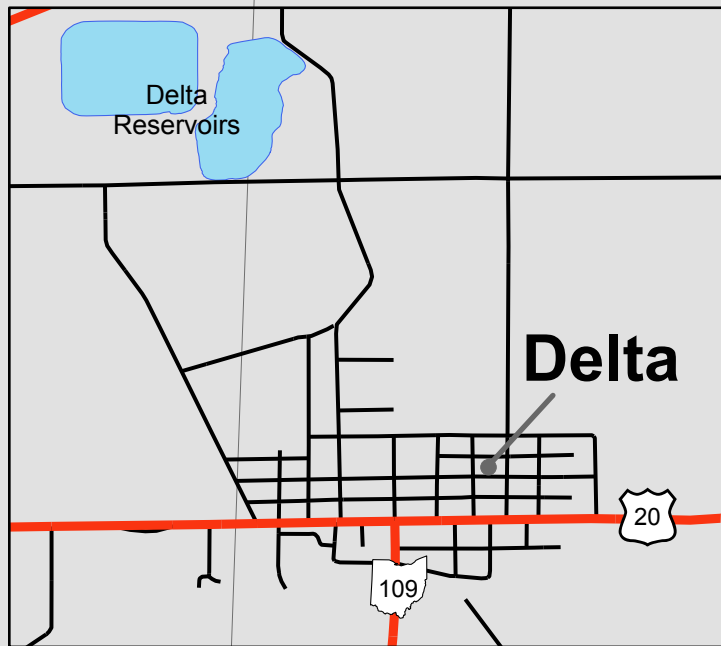

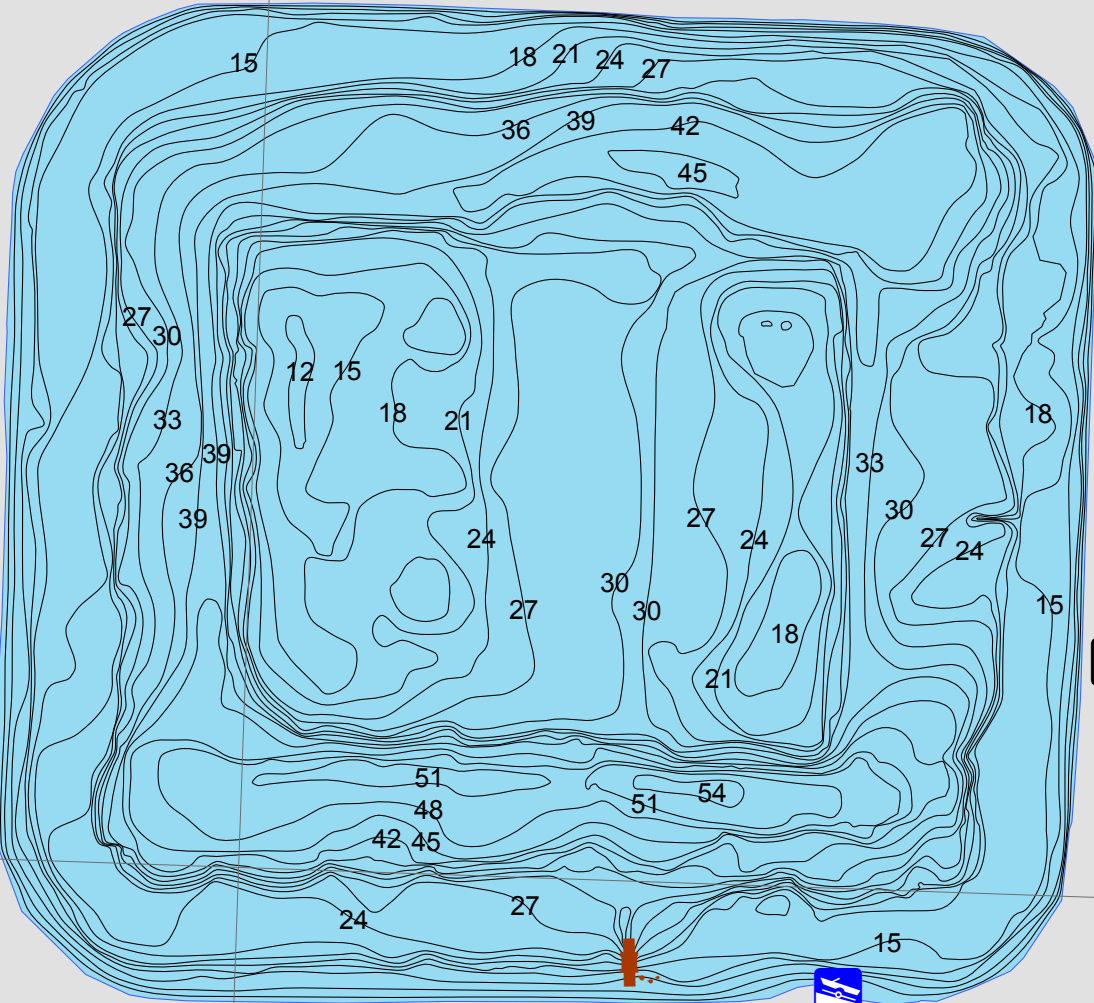




Delta Reservoirs

Fulton County

Reservoir 1: 40 Acres of Water and 1.1 Miles of Shoreline
Reservoir 2: 51 Acres of Water and 1.1 Miles of Shoreline




County Road H

Facilities		Legend	
	Boat Ramp		Outlet Structure
	Restrooms		Steps
	Parking	Roads	
			U.S. Route
			Interstate
			County and Township
			State Route



Your purchase of fishing equipment and motor boat fuels supports sport fish restoration and boating access facilities.

Contours and depths shown on this map may change with fluctuating lake levels and alteration of the lake bottom. This map is not suitable for navigation. Map displayed with graticules using latitude and longitude. Contour intervals are in 3 ft increments. Reservoir last surveyed: 2016



Revised: 2016

Delta Reservoirs