

83.7833° W

83.7806° W

83.7778° W

Contours and depths shown on this map may change with fluctuating lake levels and alteration of the lake bottom. This map is not suitable for navigation.

Map displayed with graticules using latitude and longitude.

Contour intervals are in 3 ft increments for McComb #1 and 5 ft increments for McComb #2.

Reservoir last surveyed: 2013



# McComb Reservoirs 1 & 2

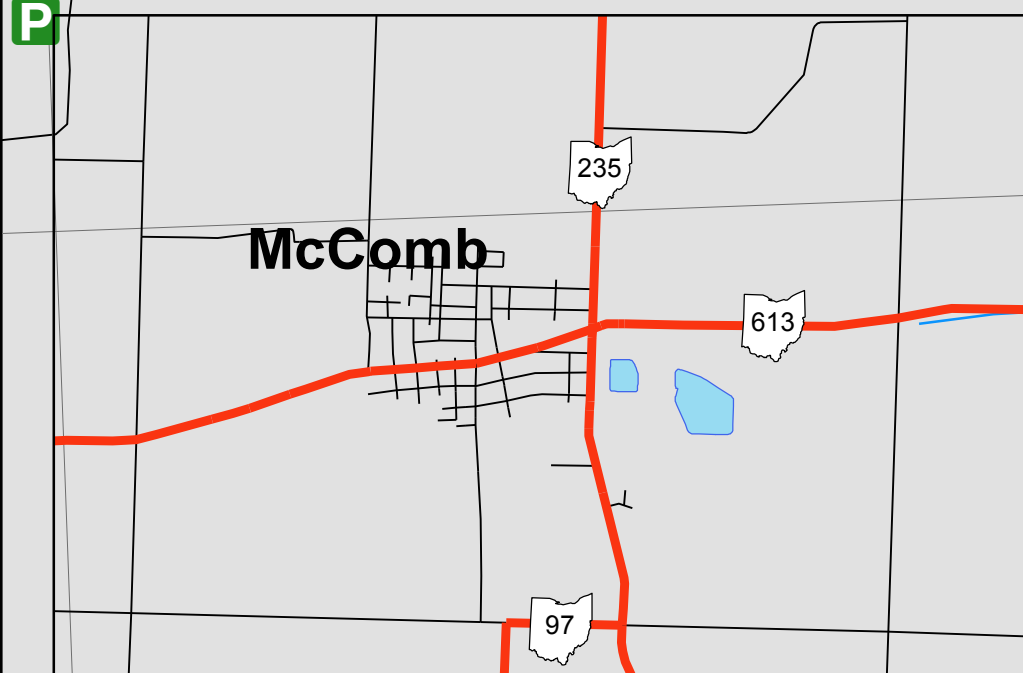
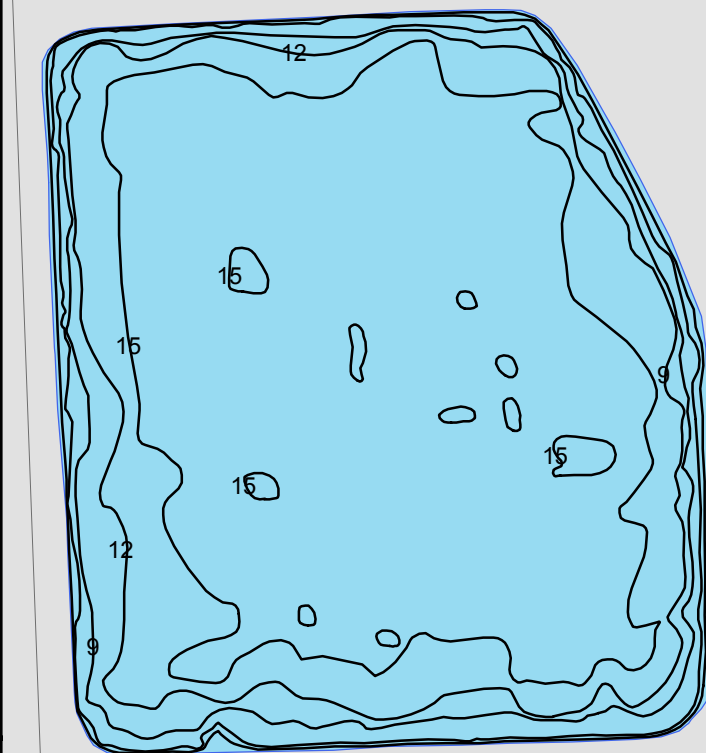
Hancock County

Reservoir 1: 6 Acres of Water and 0.40 Miles of Shoreline

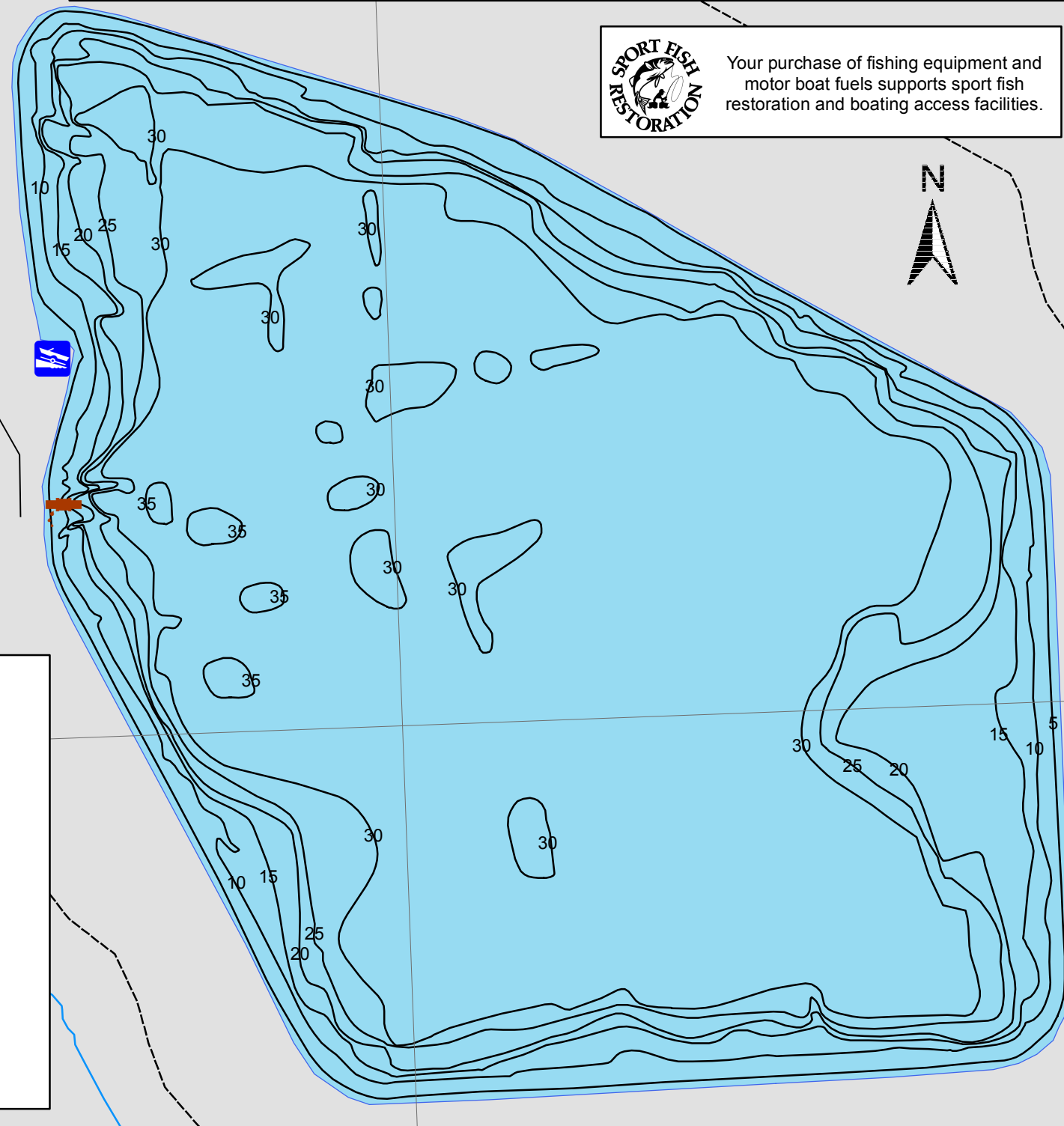
Reservoir 2: 20 Acres of Water and 0.70 Miles of Shoreline



Your purchase of fishing equipment and motor boat fuels supports sport fish restoration and boating access facilities.



Facilities		Legend	
	Parking		Outlet Structure
	Boat ramp		Paved Path
	Restrooms	<b>Roads</b>	
			State Route
<b>County, Township, and Park</b>			



41.1056° N

83.7833° W

83.7806° W

83.7778° W

McComb Reservoirs 1 and 2