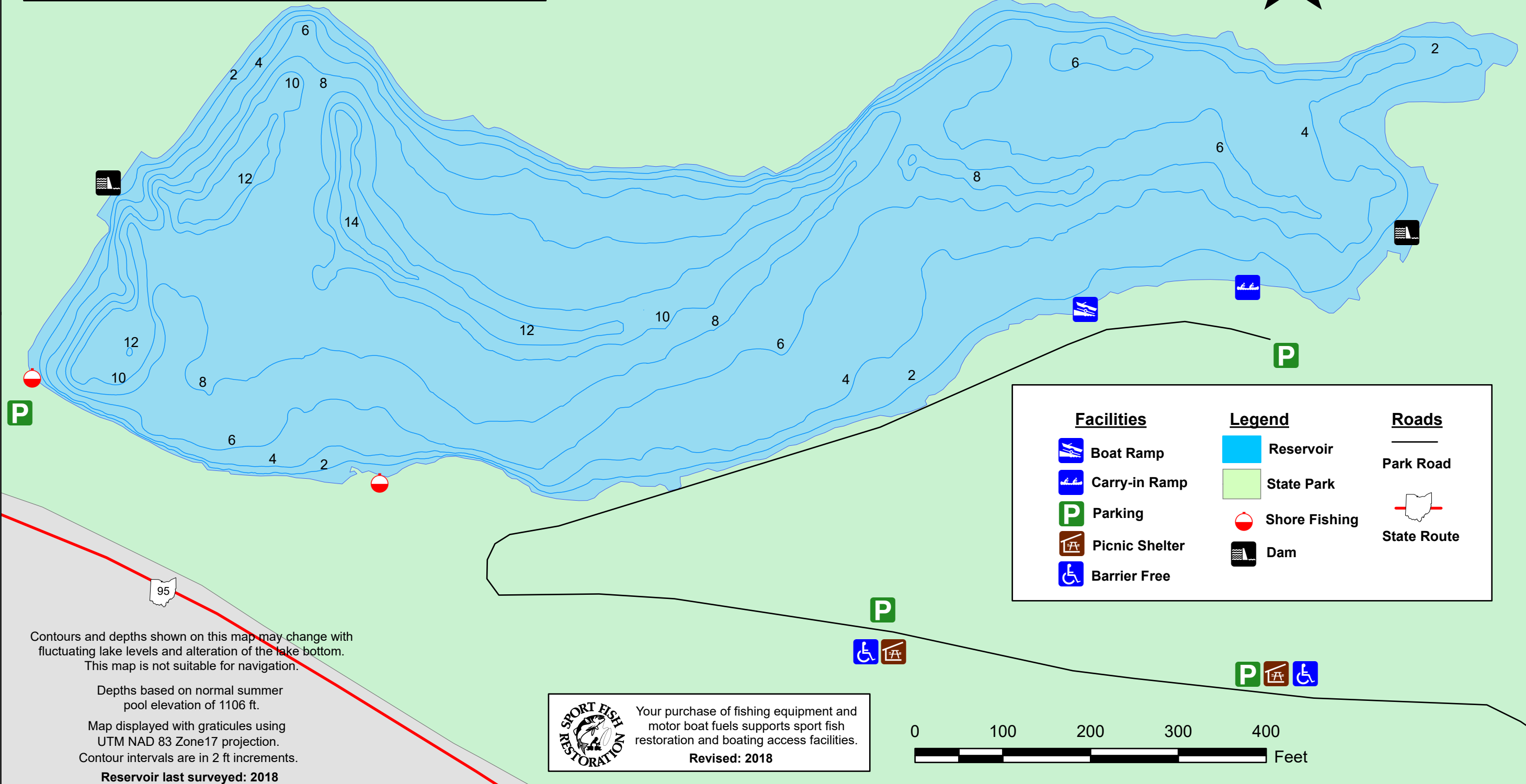




Mount Gilead Lake

Morrow County

12.7 Acres of Water
0.83 Miles of Shoreline




Facilities	Legend	Roads
Boat Ramp	Reservoir	Park Road
Carry-in Ramp	State Park	State Route
Parking	Shore Fishing	
Picnic Shelter	Dam	
Barrier Free		

Contours and depths shown on this map may change with fluctuating lake levels and alteration of the lake bottom. This map is not suitable for navigation.


Depths based on normal summer pool elevation of 1106 ft.

Map displayed with graticules using UTM NAD 83 Zone17 projection. Contour intervals are in 2 ft increments.

Reservoir last surveyed: 2018



Your purchase of fishing equipment and motor boat fuels supports sport fish restoration and boating access facilities.
Revised: 2018



Mount Gilead Lake