

4542979.72

463166.83



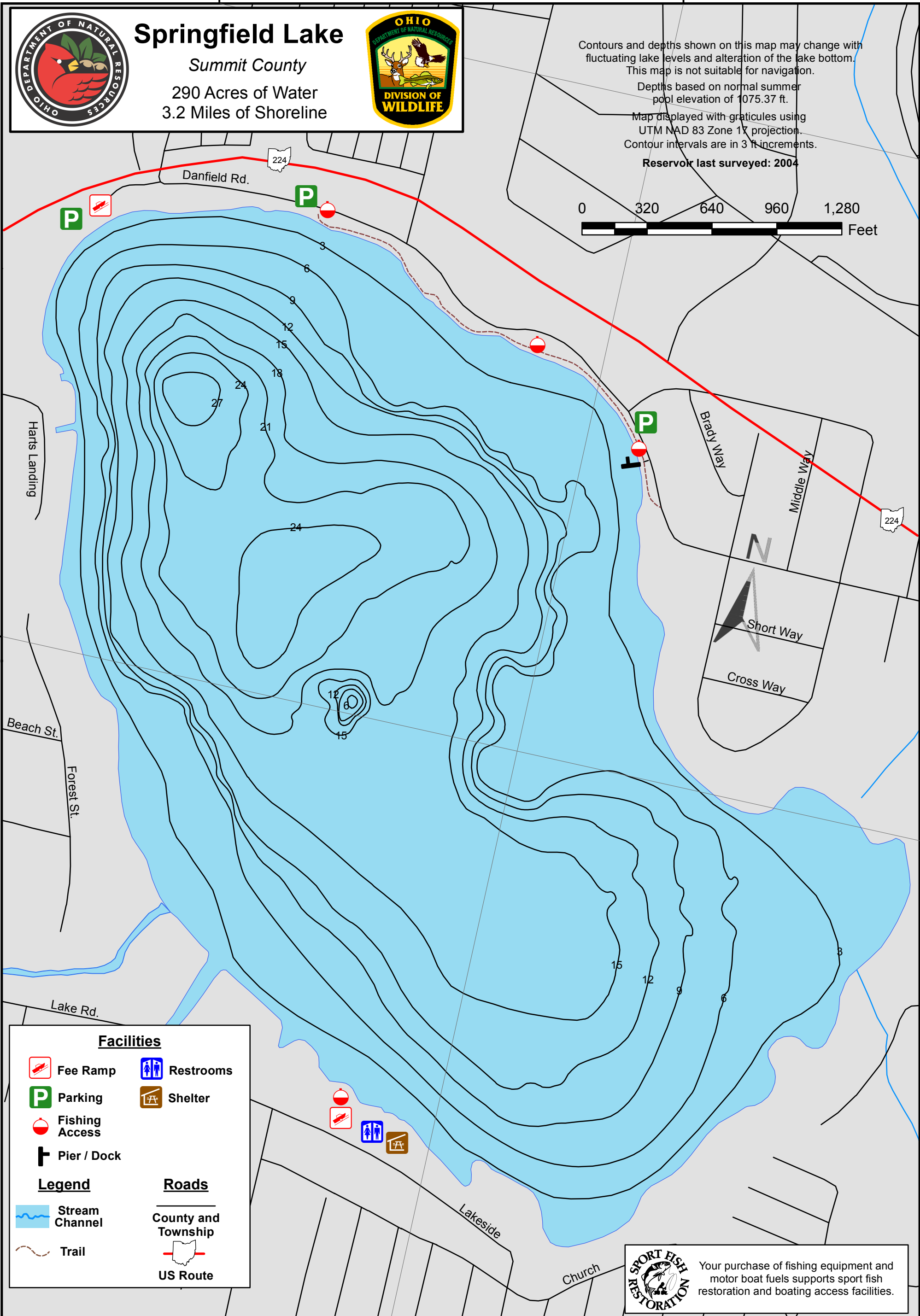
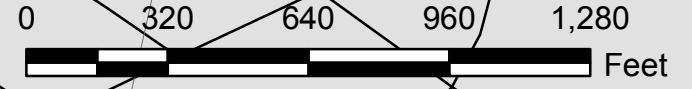
Springfield Lake

Summit County

290 Acres of Water
3.2 Miles of Shoreline



Contours and depths shown on this map may change with fluctuating lake levels and alteration of the lake bottom. This map is not suitable for navigation. Depths based on normal summer pool elevation of 1075.37 ft. Map displayed with graticules using UTM NAD 83 Zone 17 projection. Contour intervals are in 3 ft increments. **Reservoir last surveyed: 2004**



4541979.72

Facilities


- Fee Ramp
- Restrooms
- Parking
- Shelter
- Fishing Access
- Pier / Dock

Legend

- Stream Channel
- Trail

Roads

- County and Township
- US Route



Your purchase of fishing equipment and motor boat fuels supports sport fish restoration and boating access facilities.

Springfield Lake Fishing Map