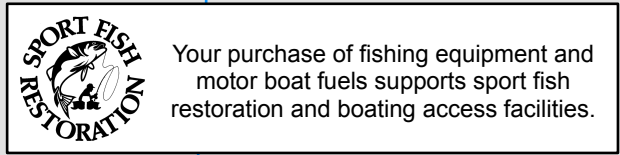


84.5833° W

84.575° W



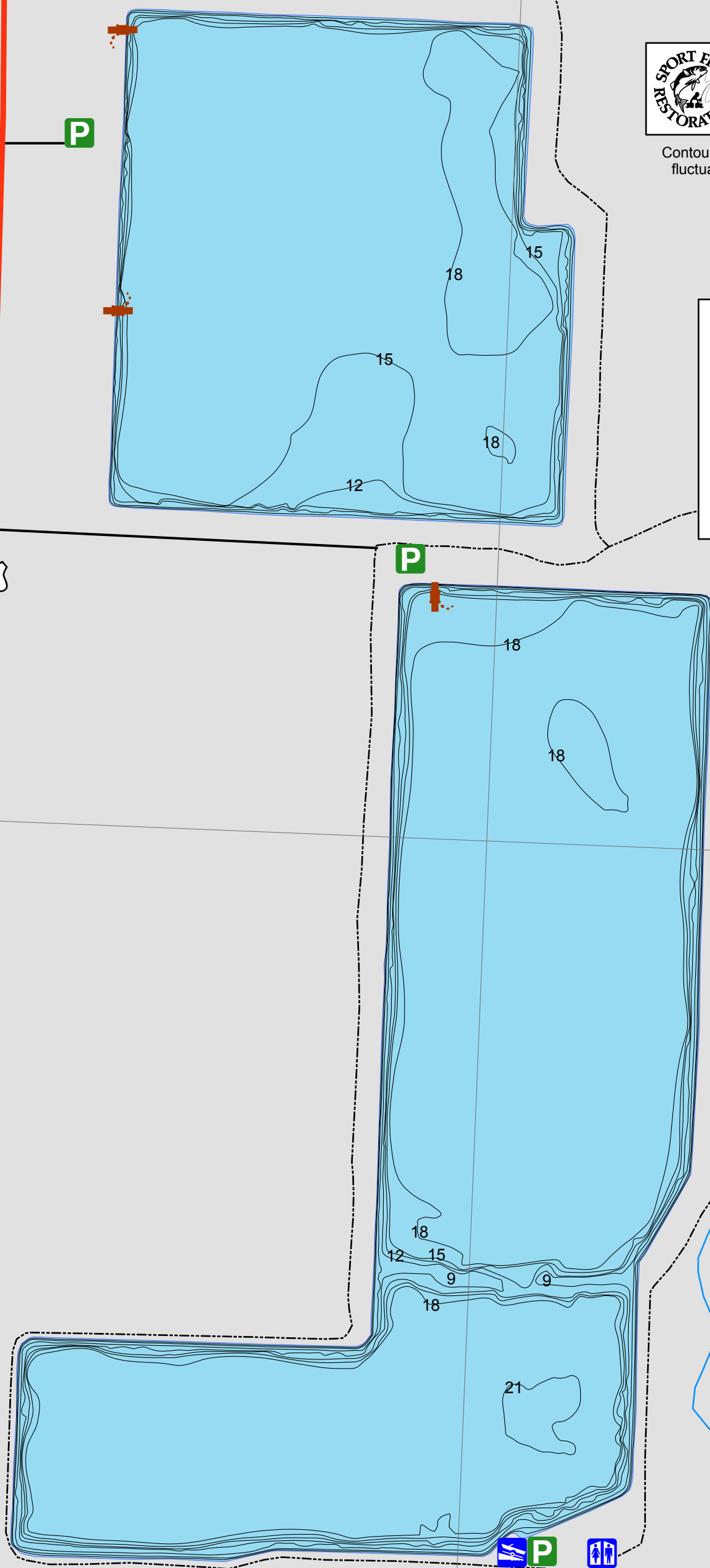
40.8417° N

40.8333° N



Contours and depths shown on this map may change with fluctuating lake levels and alteration of the lake bottom. This map is not suitable for navigation. Map displayed with graticules using latitude and longitude. Contour intervals are in 3 ft increments. Reservoir last surveyed: 2014

Facilities		Legend	
	Boat Ramp		Inlet/Outlet Structure
	Restrooms		Paved Paths
	Parking	Roads	
			U.S. Route
			County and Township



Van Wert Reservoirs

Van Wert County

Reservoir 1: 61 Acres of Water and 1.2 Miles of Shoreline
 Reservoir 2: 101 Acres of Water and 2.1 Miles of Shoreline



Revised: 2014

Van Wert Reservoirs